

Map data ©2018 Google 50 mi

Brooke

1721 Brooke Rd, Stafford, VA 22554

Get on I-95 N in Stafford from Andrew Chapel Rd and Courthouse Rd

11 min (4.7 mi)

- ↑ 1. Head southeast
----- 0.1 mi
- ↶ 2. Turn left toward Brooke Rd
----- 0.1 mi
- ↶ 3. Turn left onto Brooke Rd
----- 0.1 mi
- ↶ 4. Turn left onto Andrew Chapel Rd
----- 0.9 mi
- ↶ 5. Turn left onto Courthouse Rd
----- 3.3 mi
- ↗ 6. Turn right to merge onto I-95 N
----- 0.2 mi

Follow I-95 N, I-495 N and I-270 N to US-15 N in Frederick


1 h 17 min (81.2 mi)

- ↗ 7. Merge onto I-95 N
----- 2.6 mi
- ↗ 8. Keep right at the fork to stay on I-95 N
----- 9.0 mi
- ↘ 9. Keep right to stay on I-95 N
----- 17.0 mi
- ↗ 10. Keep right at the fork to continue on I-395 N, follow signs for Interstate 495 N/Washington/Tysons Corner/Interstate 395 N
----- 0.7 mi
- ↘ 11. Use the right 2 lanes to take exit 170B to merge onto I-495 N toward Tysons Corner
----- 2.5 mi
- ↗ 12. Keep right at the fork to stay on I-495 N
[i Entering Maryland](#)
 ----- 16.0 mi
- ↙ 13. Keep left at the fork to continue on I-270 Spur N, follow signs for Interstate 270
----- 2.3 mi
- ↗ 14. Merge onto I-270 N
----- 30.0 mi
- ↑ 15. Continue onto US-40 W
----- 1.2 mi

Continue to Camp Hill. Take the PA-581 E exit from US-15 N

1 h 6 min (67.9 mi)


- ↑ 16. Continue onto US-15 N
[i Entering Pennsylvania](#)
 ----- 67.5 mi

 17. Take the exit onto PA-581 E toward I-83/Harrisburg/Hershey
0.4 mi


Follow I-81 N and I-88 E to NY-28 N in Milford. Take exit 17 from I-88 E


3 h 47 min (243 mi)

 18. Merge onto PA-581 E
1.6 mi


 19. Keep left to continue on Capital Beltway/Harrisburg Expy
0.2 mi

 20. Merge onto I-83 N/Capital Beltway
4.7 mi

 21. Keep left to stay on I-83 N, follow signs for Interstate 83 N/US 322 W/Interstate 81/Hazleton/Lewistown
4.0 mi

 22. Use the right 2 lanes to take exit 51B for Interstate 81 N toward Interstate 78/Hazleton/Allentown
0.6 mi

 23. Merge onto I-81 N
 Entering New York
170 mi

 24. Take exit 2E to merge onto I-86 E/NY-17 E toward I-86 E/New York
3.1 mi

 25. Take exit 77 toward W Windsor
0.2 mi

 26. Turn left onto N Rd/Place Rd
 Continue to follow N Rd
3.2 mi

 27. Continue onto Sanitaria Springs Rd
1.9 mi


 28. Turn left onto Circle Dr
374 ft

 29. Turn right onto Station Ln
0.1 mi


 30. Turn left onto NY-7 W
390 ft


 31. Turn right to stay on NY-7 W
463 ft


 32. Turn right to merge onto I-88 E
53.0 mi


 33. Take exit 17 for NY-28 N toward NY-7/Colliersville/Cooperstown
0.4 mi


Continue on NY-28 N. Drive to Boy Scout Rd in Maryland


-
- 14 min (8.6 mi)
-  34. Turn left onto NY-28 N


4.7 mi
 -  35. Turn right onto School House Hill Rd

154 ft
 -  36. Continue onto Co Hwy 35A/Co Rd 35A/County Hwy 35

0.3 mi
 -  37. Turn left onto County Hwy 35

0.5 mi
 -  38. Turn right onto Wightman Rd

1.1 mi
 -  39. Turn left onto Boy Scout Rd

1.4 mi
 -  40. Turn left to stay on Boy Scout Rd

0.6 mi

525 Boy Scout Rd

Maryland, NY 12116

These directions are for planning purposes only. You may find that construction projects, traffic, weather, or other events may cause conditions to differ from the map results, and you should plan your route accordingly. You must obey all signs or notices regarding your route.